APPENDIX A CURRENT ROUTES

Table 1 - Current Route Statistics

Route Statistics		Current							
		9N	615	664	665	667E	667B	670	671
Frequency	Rush Hours	1 Trip	60"	4-5 Trips	3 Trips	5 Trips	5-6 trips	3 Trips	3 Trips
	Midday	120	60"	N/A	N/A	N/A	N/A	N/A	N/A
	Evening	2 Trips	N/A	N/A	N/A	N/A	N/A	N/A	N/A
	Saturday	60"	120"	N/A	N/A	N/A	N/A	N/A	N/A
	Sunday	60"	N/A	N/A	N/A	N/A	N/A	N/A	N/A
Span	Weekday	5:15 AM - 8:45 PM	7:15 AM - 5:45 PM	Peak Periods	Peak Periods	Peak Periods	Peak Periods	Peak Periods	Peak Periods
	Saturday	8:00 AM - 7:30 PM	7:15 AM - 5:45 PM	N/A	N/A	N/A	N/A	N/A	N/A
	Sunday	8:00 AM - 7:30 PM	N/A	N/A	N/A	N/A	N/A	N/A	N/A
Total Trips	Weekday	11	21	9	6	10	11	6	6
	Saturday	22	11	N/A	N/A	N/A	N/A	N/A	N/A
	Sunday	22	N/A	N/A	N/A	N/A	N/A	N/A	N/A
In-Service Hours	Weekday	0.9	17.6	8.6	3.8	8.6	7.3	6.6	6.0
	Saturday	1.8	9.1	N/A	N/A	N/A	N/A	N/A	N/A
	Sunday	1.8	N/A	N/A	N/A	N/A	N/A	N/A	N/A
Rides	Weekday	46	170	212	137	309	322	113	166
	Saturday	58	86	N/A	N/A	N/A	N/A	N/A	N/A
	Sunday	47	N/A	N/A	N/A	N/A	N/A	N/A	N/A
Passengers Per In-Service Hour	Weekday	51	10	25	36	36	44	17	28
	Saturday	32	9	N/A	N/A	N/A	N/A	N/A	N/A
	Sunday	26	N/A	N/A	N/A	N/A	N/A	N/A	N/A

Current Route 9

Route Information:

Route 9 serves Greenbrier Road and Cedar Lake Road in Minnetonka, Louisiana Transit Center and Park Place Boulevard in St. Louis Park, Bryn Mawr and Glenwood Avenue in north Minneapolis, downtown and south Minneapolis. The route's south terminal is at the 46th Street Station of the METRO Blue Line LRT.

Route Statistics		9N
Frequency	Rush Hours	1 Trip
	Midday	120
	Evening	2 Trips
	Saturday	60"
	Sunday	60"
Span	Weekday	5:15 AM - 8:45 PM
	Saturday	8:00 AM - 7:30 PM
	Sunday	8:00 AM - 7:30 PM
Total Trips	Weekday	11
	Saturday	22
	Sunday	22
In-Service Hours	Weekday	0.9
	Saturday	1.8
	Sunday	1.8
Rides	Weekday	46
	Saturday	58
	Sunday	47
Passengers Per In-Service Hour	Weekday	51
	Saturday	32
	Sunday	26

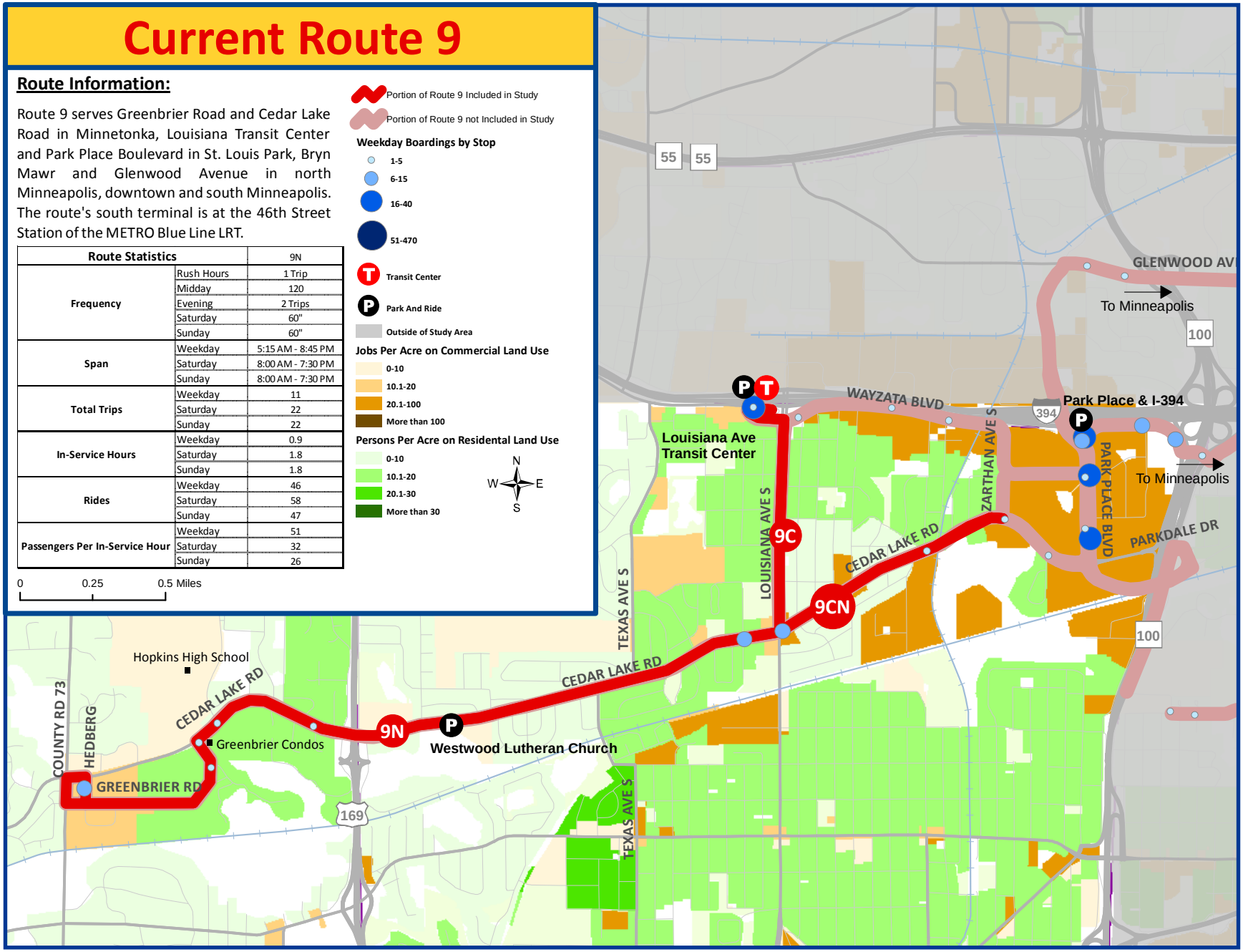

Current Route 615

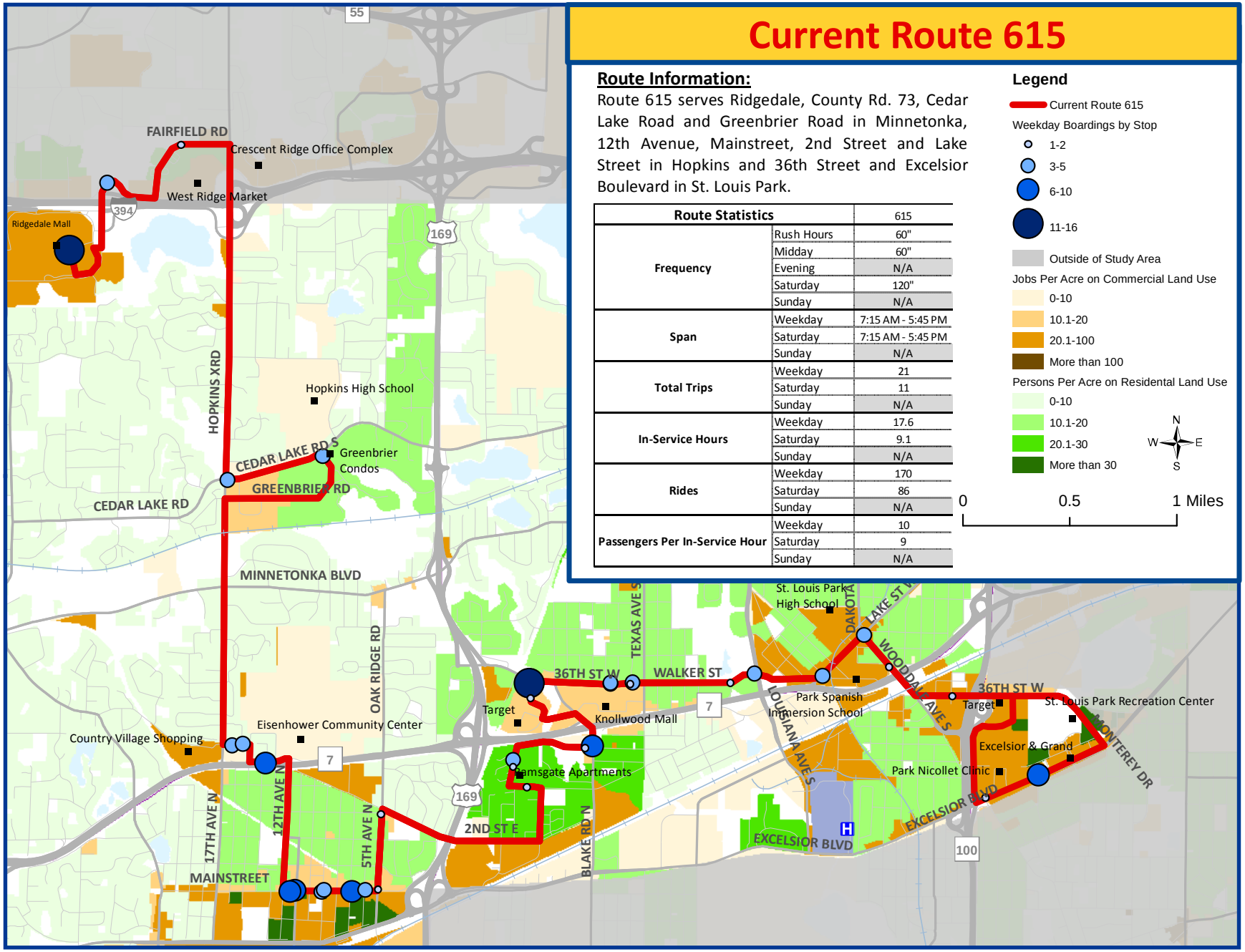

Route Information:

Route 615 serves Ridgedale, County Rd. 73, Cedar Lake Road and Greenbrier Road in Minnetonka, 12th Avenue, Mainstreet, 2nd Street and Lake Street in Hopkins and 36th Street and Excelsior Boulevard in St. Louis Park.

Route Statistics		615
Frequency	Rush Hours	60"
	Midday	60"
	Evening	N/A
	Saturday	120"
	Sunday	N/A
Span	Weekday	7:15 AM - 5:45 PM
	Saturday	7:15 AM - 5:45 PM
	Sunday	N/A
Total Trips	Weekday	21
	Saturday	11
	Sunday	N/A
In-Service Hours	Weekday	17.6
	Saturday	9.1
	Sunday	N/A
Rides	Weekday	170
	Saturday	86
	Sunday	N/A
Passengers Per In-Service Hour	Weekday	10
	Saturday	9
	Sunday	N/A

Legend

- Current Route 615
- Weekday Boardings by Stop
  - 1-2
  - 3-5
  - 6-10
  - 11-16
- Outside of Study Area
- Jobs Per Acre on Commercial Land Use
  - 0-10
  - 10.1-20
  - 20.1-100
  - More than 100
- Persons Per Acre on Residental Land Use
  - 0-10
  - 10.1-20
  - 20.1-30
  - More than 30

N W E S

0 0.5 1 Miles

Current Route 664

Route Information:

Route 664 serves Minnetonka Heights, County Road 101 and Excelsior Boulevard in Minnetonka, Mainstreet in Hopkins, Excelsior Boulevard in St. Louis Park and downtown Minneapolis.

Route Statistics		664
Frequency	Rush Hours	4-5 Trips
	Midday	N/A
	Evening	N/A
	Saturday	N/A
	Sunday	N/A
Span	Weekday	Peak Periods
	Saturday	N/A
	Sunday	N/A
Total Trips	Weekday	9
	Saturday	N/A
	Sunday	N/A
In-Service Hours	Weekday	8.6
	Saturday	N/A
	Sunday	N/A
Rides	Weekday	212
	Saturday	N/A
	Sunday	N/A
Passengers Per In-Service Hour	Weekday	25
	Saturday	N/A
	Sunday	N/A

Current Route 664

Weekday Boardings by Stop

- 1-2
- 3-5
- 6-10
- 11-16

Park And Ride

Outside of Study Area

Jobs Per Acre on Commercial Land Use

- 0-10
- 10.1-20
- 20.1-100
- More than 100

Persons Per Acre on Residental Land Use

- 0-10
- 10.1-20
- 20.1-30
- More than 30

N W E S

0 0.5 1 Miles

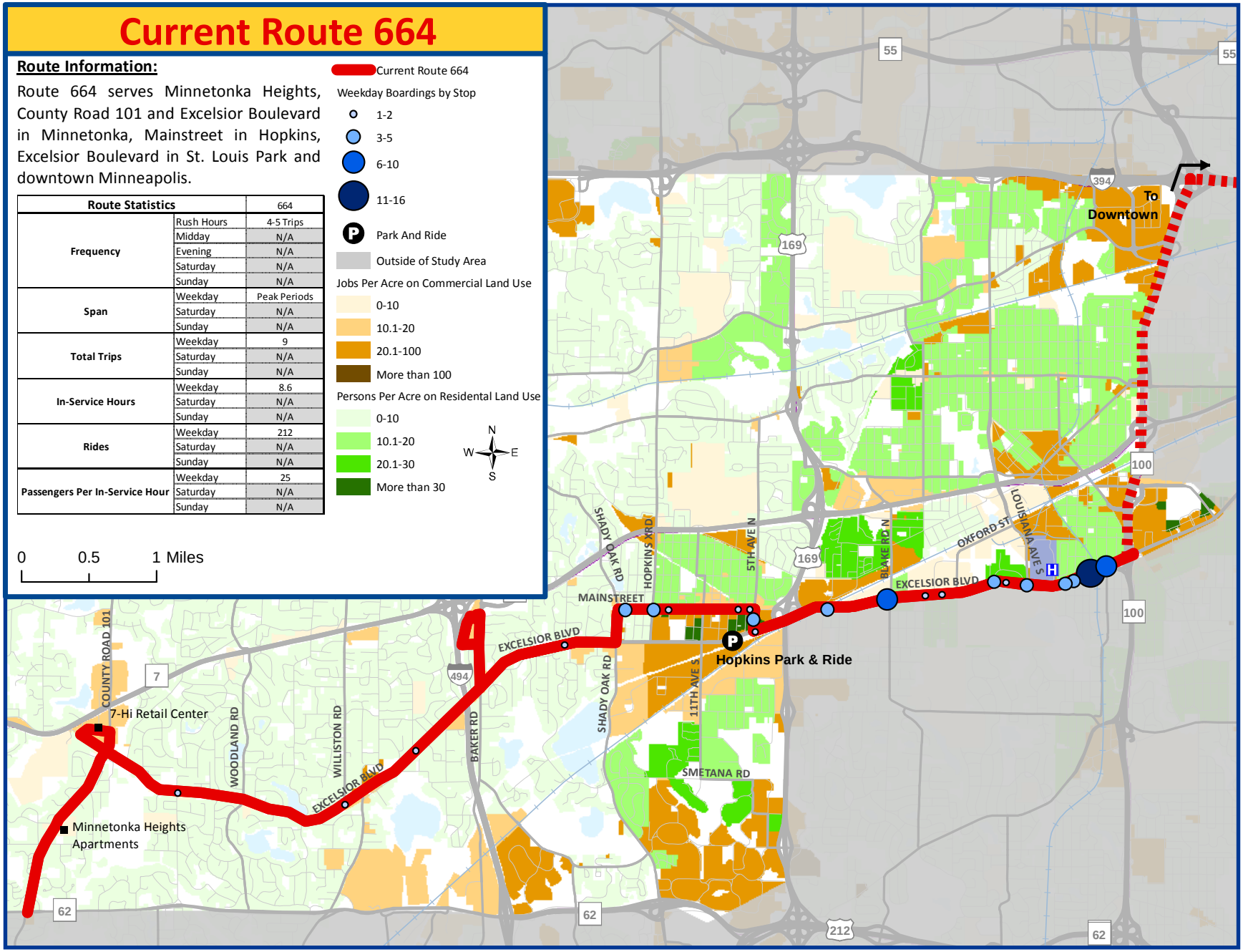

Current Route 665

Route Information:

Route 665 serves Smetana Drive in Minnetonka, Smetana Road, 11th Avenue and the Hopkins Park & Ride in Hopkins and downtown Minneapolis.

Route Statistics		665
Frequency	Rush Hours	3 Trips
	Midday	N/A
	Evening	N/A
	Saturday	N/A
	Sunday	N/A
Span	Weekday	Peak Periods
	Saturday	N/A
	Sunday	N/A
Total Trips	Weekday	6
	Saturday	N/A
	Sunday	N/A
In-Service Hours	Weekday	3.8
	Saturday	N/A
	Sunday	N/A
Rides	Weekday	137
	Saturday	N/A
	Sunday	N/A
Passengers Per In-Service Hour	Weekday	36
	Saturday	N/A
	Sunday	N/A

Current Route 665

Weekday Boardings by Stop

- 1-2
- 3-5
- 6-10
- 11-16
- Transit Centers
- Park And Ride
- Outside of Study Area

Jobs Per Acre on Commercial Land Use

- 0-10
- 10.1-20
- 20.1-100
- More than 100

Persons Per Acre on Residental Land Use

- 0-10
- 10.1-20
- 20.1-30
- More than 30

N W E S

0 0.5 1 Miles



Current Route 667

Route Information:

Route 667E serves County Road 101 in Minnetonka, Minnetonka Boulevard in Minnetonka and St. Louis Park and downtown Minneapolis. The route is supported by park and rides at Steele Street and Baker Road. It is supplemented by Route 667B service on Minnetonka Boulevard in St. Louis Park, which is not the focus of the study.

Route Statistics		667E
Frequency	Rush Hours	5 Trips
	Midday	N/A
	Evening	N/A
	Saturday	N/A
	Sunday	N/A
Span	Weekday	Peak Periods
	Saturday	N/A
	Sunday	N/A
Total Trips	Weekday	10
	Saturday	N/A
	Sunday	N/A
In-Service Hours	Weekday	8.6
	Saturday	N/A
	Sunday	N/A
Rides	Weekday	309
	Saturday	N/A
	Sunday	N/A
Passengers Per In-Service Hour	Weekday	36
	Saturday	N/A
	Sunday	N/A

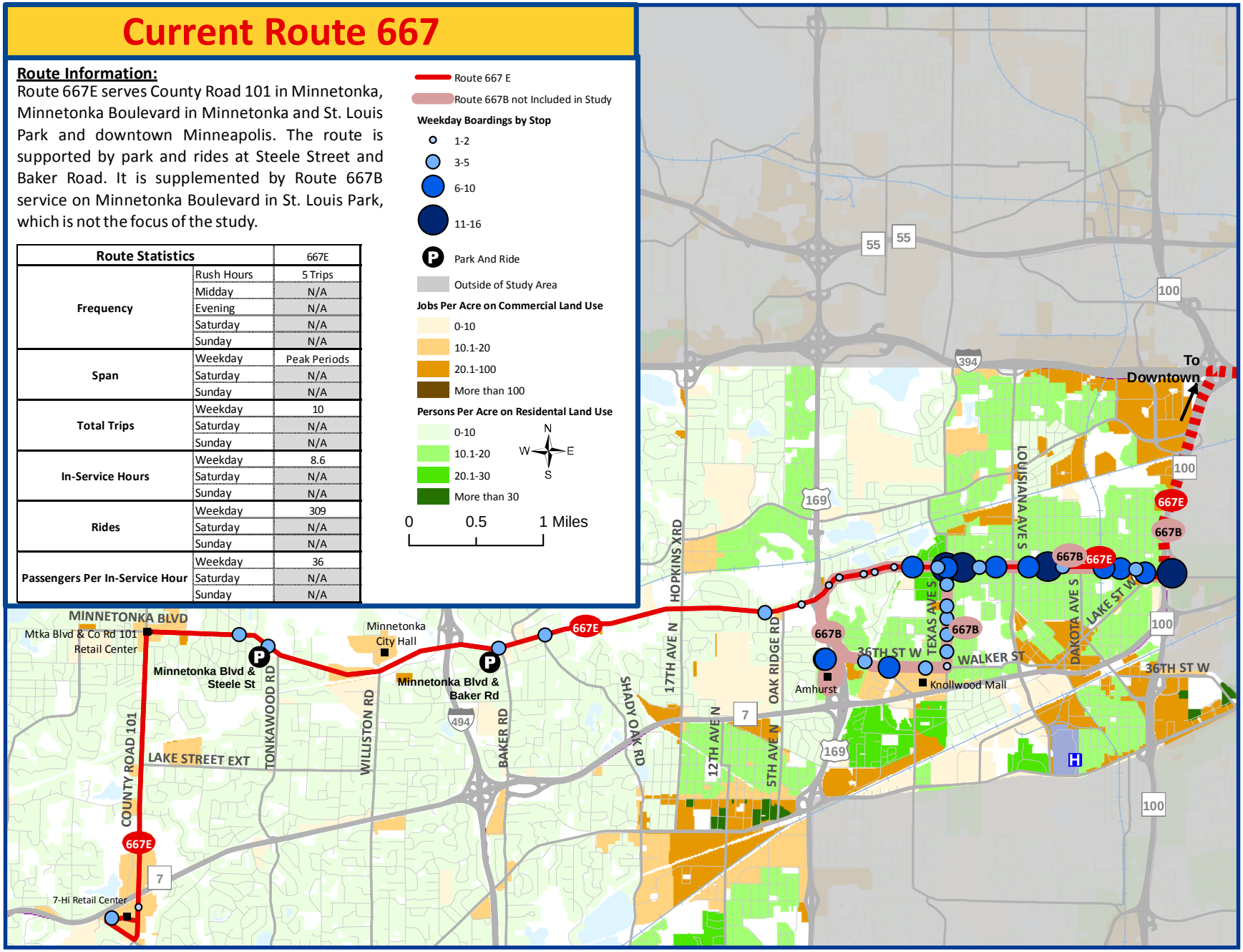

Current Route 670

Route Information:

Route 670 serves County Road 19 in Tonka Bay and Shorewood, downtown Excelsior, Highway 7 in Minnetonka and Hopkins and downtown Minneapolis. The route is supported by park and rides at Excelsior City Hall and at Vine Hill Road.

Route Statistics		670
Frequency	Rush Hours	3 Trips
	Midday	N/A
	Evening	N/A
	Saturday	N/A
	Sunday	N/A
Span	Weekday	Peak Periods
	Saturday	N/A
	Sunday	N/A
Total Trips	Weekday	6
	Saturday	N/A
	Sunday	N/A
In-Service Hours	Weekday	6.6
	Saturday	N/A
	Sunday	N/A
Rides	Weekday	113
	Saturday	N/A
	Sunday	N/A
Passengers Per In-Service Hour	Weekday	17
	Saturday	N/A
	Sunday	N/A

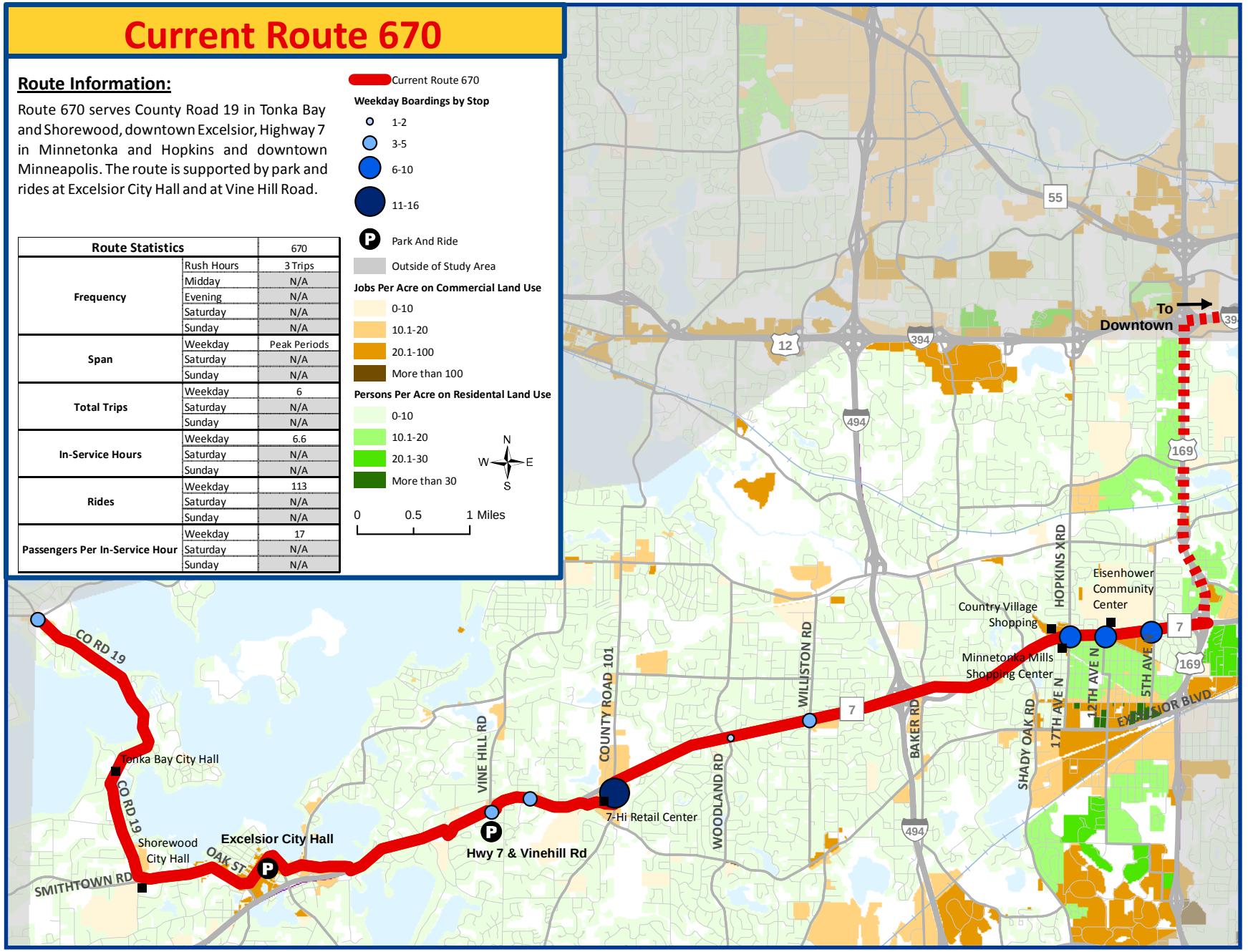

Current Route 671

Route Information:

Route 671 serves downtown Excelsior, Minnetonka Boulevard in Greenwood and Deephaven, Minnetonka Boulevard and Plymouth Road in Minnetonka, the Plymouth Road Park & Ride and downtown Minneapolis.

Route Statistics		671
Frequency	Rush Hours	3 Trips
	Midday	N/A
	Evening	N/A
	Saturday	N/A
	Sunday	N/A
Span	Weekday	Peak Periods
	Saturday	N/A
	Sunday	N/A
Total Trips	Weekday	6
	Saturday	N/A
	Sunday	N/A
In-Service Hours	Weekday	6.0
	Saturday	N/A
	Sunday	N/A
Rides	Weekday	166
	Saturday	N/A
	Sunday	N/A
Passengers Per In-Service Hour	Weekday	28
	Saturday	N/A
	Sunday	N/A

