CITY OF GOLDEN VALLEY

CITY OF GOLDEN VALLEY
CITY OF MINNEAPOLIS
TRACTION POWER SUBSTATION (TPSS-BL-403)
THEODORE WIRTH PARK
PLYMOUTH AVENUE / THEODORE WIRTH PARK STATION
BASSETT CREEK
GOLDEN VALLEY ROAD STATION
TRACTION POWER SUBSTATION (TPSS-BL-404)
GOLDEN VALLEY ROAD STATION PARK AND RIDE
GLENVIEW TERRACE PARK
MARY HILLS NATURE AREA
CITY OF GOLDEN VALLEY
CITY OF ROBBINSDALE
SOCHACKI PARK

DRAFT WORK IN PROCESS

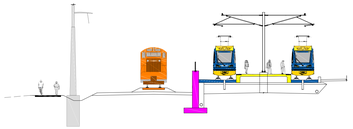

TYPICAL SECTION AT STATION

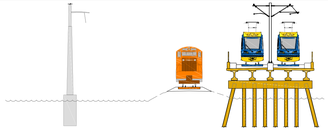

TYPICAL SECTION AT BRIDGE

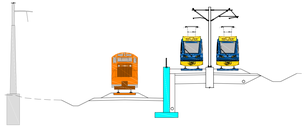

TYPICAL SECTION - RETAINED EMBANKMENT

BLUE LINE LRT EXTENSION

SEGMENT GV - CITY OF GOLDEN VALLEY

60% SUBMITTAL LAYOUT

LEGEND

LRT TRACK AREA	RETAINING WALL	PROPERTY LINE	EXISTING SIGNALIZED INTERSECTION
BNSF TRACK AREA	CORRIDOR PROTECTION WALL	EXISTING RIGHT OF WAY	PROPOSED SIGNALIZED INTERSECTION
STATION PLATFORM	ROADWAY	TOTAL PROPERTY ACQUISITION	PROPOSED DIRECTIONAL LANE USE
BRIDGE	SIDEWALK	PARTIAL PROPERTY ACQUISITION	SYSTEMS EQUIPMENT HOUSE (TPSS OR SIGNAL BUNGALOW)
BNSF MAINTENANCE ROAD	TRAIL	CONSTRUCTION LIMITS	NOISE WALL
BIKE LANE	VERTICAL CIRCULATION BUILDING	FENCE	



Kimley»Horn

MARCH 2017

0 50 100 200

2