DALE STREET BRIDGE PROJECT

PUBLIC ART AND ENGAGEMENT



CONCEPTS BY **MICA ANDERS, GE PATTERSON, & HAWONA SULLIVAN JANZEN**

UNDER THE MENTORSHIP OF SEITU JONES

DATE **JANUARY 9, 2019**

CLIENT **COMMUNITY MEETING**







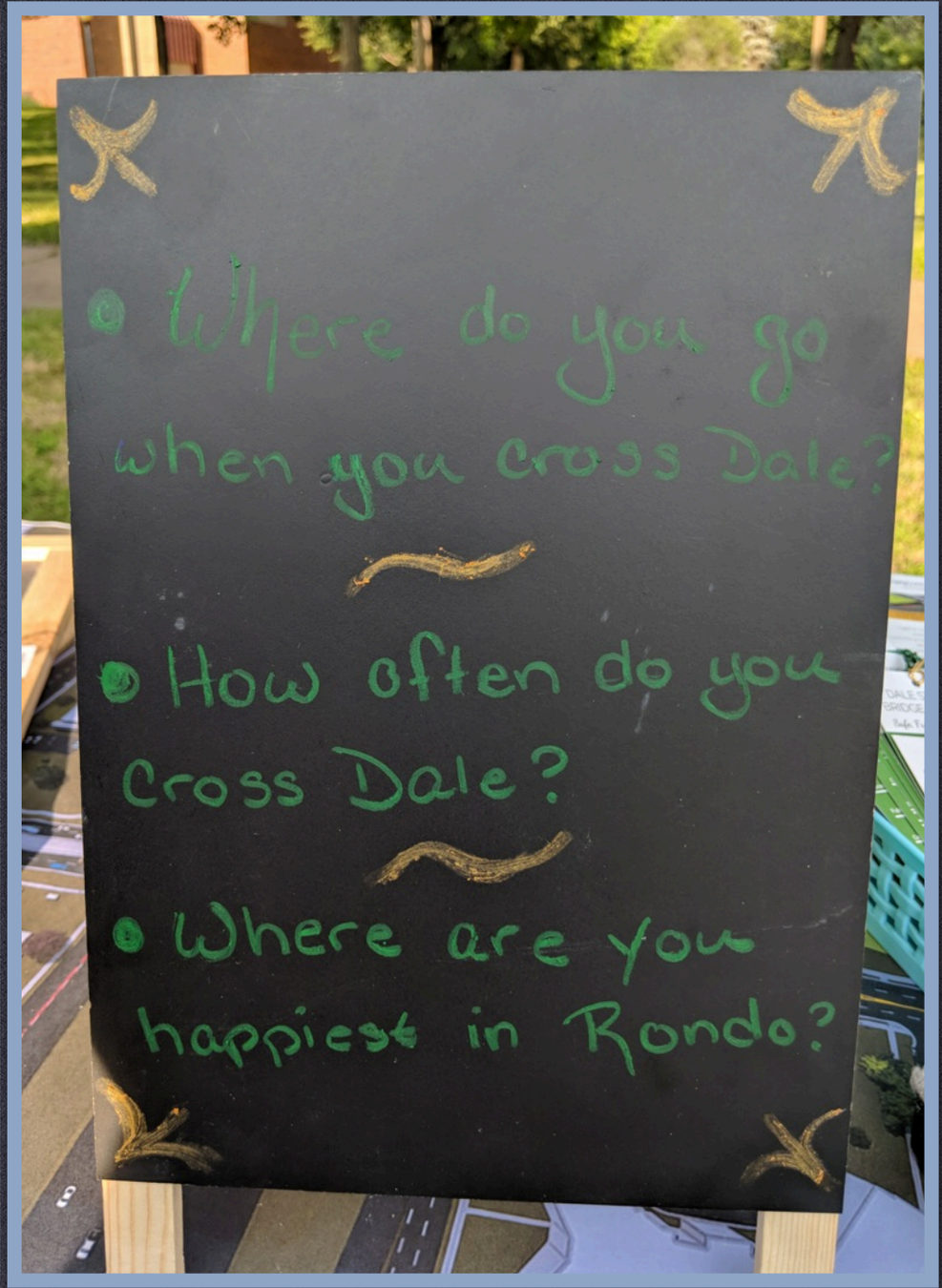

PROJECT

COMMUNITY ENGAGEMENT

CHALKBOARD / WHITEBOARD PHOTO BOOTH

DATE **AUGUST 7, 2018**

EVENT **NNO - HALLIE Q BROWN**









PROJECT

COMMUNITY ENGAGEMENT

CHALKBOARD PHOTO BOOTH

DATE **JULY 21, 2018**

EVENT **RONDO DAYS**







RONDO DAYS

JULY 21, 2018









PROJECT

COMMUNITY ENGAGEMENT

WHITEBOARD PHOTO BOOTH

DATE **AUGUST 7, 2018**

EVENT **NNO - WILDER CENTER FOR AGING**







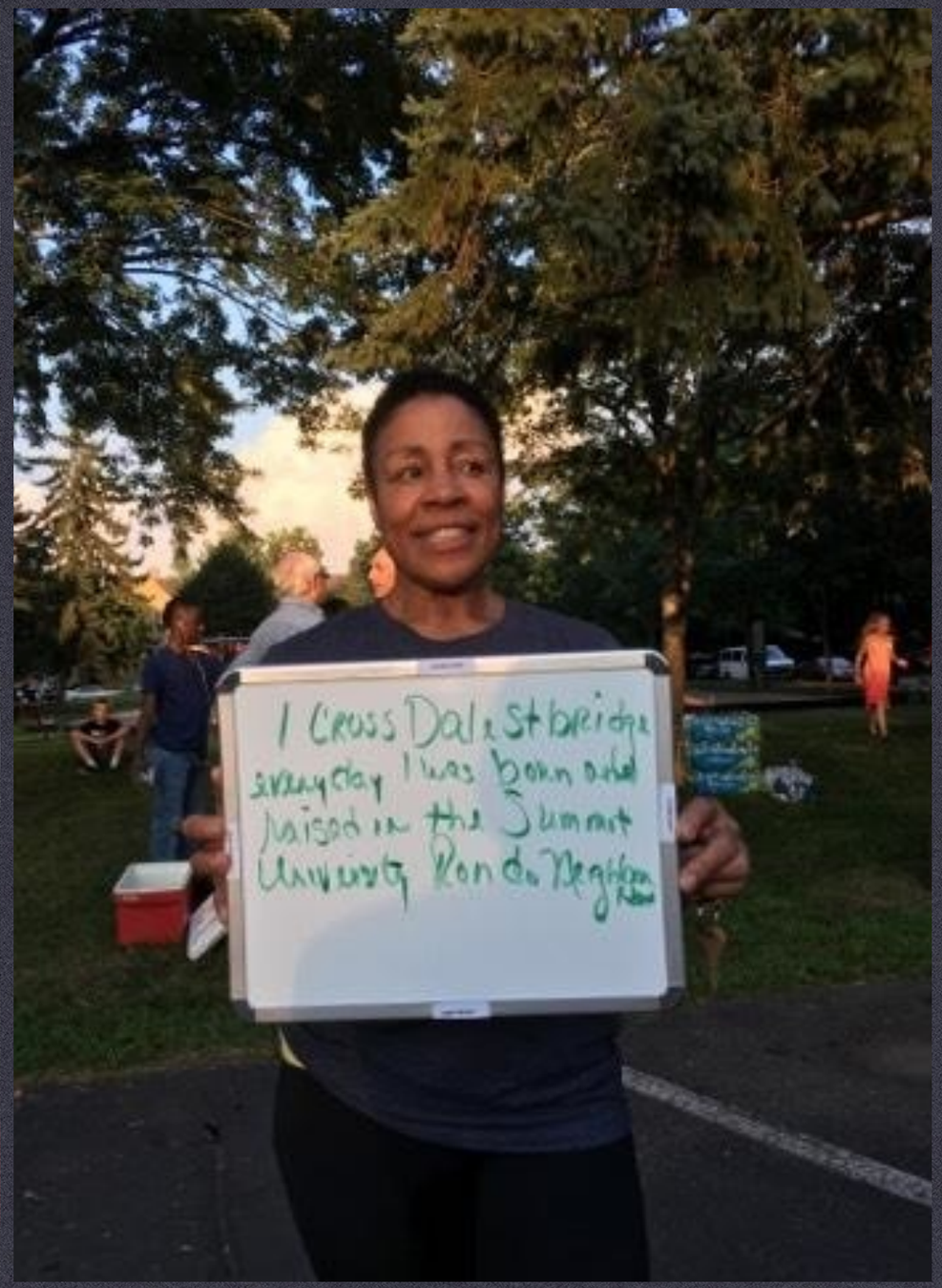

PROJECT

COMMUNITY ENGAGEMENT

WHITEBOARD PHOTO BOOTH

DATE **AUGUST 7, 2018**

EVENT **NNO - HOUSE OF HOPE**

PUBLIC ART

DESIGNS AND CONCEPTS

St. Paul's RONDO Neighborhood: 1920–1960

"If New York has its Lenox avenue, Chicago its State street, Philadelphia its Wylie avenue, Kansas City its Eighteenth street, and Memphis its Beale street, just as surely has St. Paul a riot of warmth, and color, and feeling, and sound in Rondo street."
— Earl Wilkins, The St. Paul Echo, September 18, 1936

UNIVERSITY AVENUE
AURORA AVENUE
FULLER AVENUE
CENTRAL AVENUE
ST. ANTHONY AVENUE
RONDO AVENUE
(RONDO STREET until 1940)
CARROLL AVENUE
IGLEHART AVENUE
MARSHALL PLACE
LEXINGTON AVENUE
OXFORD STREET
CHATSWORTH STREET
MILTON STREET
VICTORIA STREET
FISK STREET
AVON STREET
GROTTO STREET
ST. ALBANS STREET
DALE STREET
KENT STREET
MACKUBIN STREET
ARUNDEL STREET
WESTERN AVENUE
VIRGINIA STREET
FARRINGTON STREET
JAY STREET (GALTIER after 1941)
LOUIS STREET
MARION STREET
RICE STREET
CATHEDRAL PLACE
RAVOUX STREET
FUTURE PATH OF INTERSTATE 94
"OATMEAL HILL" (RONDO NEIGHBORHOOD WEST OF DALE)
"MIDWAY"
"CORNMEAL VALLEY"
(RONDO NEIGHBORHOOD EAST OF DALE)
OXFORD PLAYGROUND
Mayfield Elem. School 280 N. Victoria (1916-Present)
Mayfield Elem. School Playground (1956-Present)
Mayfield Elem. School 362 St. Albans Avenue (1890-1955)
The Hollow
McKinley Elementary School 481 Carroll Avenue (1903-1956)
Welcome Hall Play Ground
Saint Joseph's Academy (1884 - Present)
N

LANDMARKS

Landmark numbers are marked on map.
COLOR and (*) denotes exists in 2008.


1378 Central

1. 255 N. LEXINGTON
Central High School. The oldest high school in Minnesota. Founded in downtown St. Paul in 1864 and moved here in 1914.

2. 1070 W. UNIVERSITY

3. 450 N. LEXINGTON

4. 327 FULLER and 309 N. OXFORD

5. 1060 W. CENTRAL

6. 323 AURORA / 375 N. OXFORD

7. 1041-1051 CARROLL

8. 1016 RONDO

9. 1009 CARROLL

10. 331/333 N. CHATSWORTH

11. 389 N. CHATSWORTH

12. 981 MARSHALL

13. 928 W. CENTRAL

14. 933 ST. ANTHONY

15. 941 RONDO

16. 959 CARROLL

17. 933 CARROLL

18. 906 FULLER

19. 334 N. MILTON (at RONDO)

20. 820-822 RONDO (CONCORDIA)

21. 779 W. CENTRAL

22. 779 CARROLL

24. 247 N. GROTTO

25. 301 RONDO/254 W. CENTRAL

26. 450 N. GROTTO

27. 732 W. CENTRAL


The Candlelighters Club

28. NEIGHBORHOOD ROOMING HOUSES AND HOTELS

29. 719 ST. ANTHONY / 1036 W. CENTRAL

30. 697 RONDO / 862 RONDO

31. 636 W. UNIVERSITY

32. 678 AURORA

33. 639 FULLER

34. 677 W. CENTRAL and 305 N. CHATSWORTH

35. 386 N. ST. ALBANS

36. 679 ST. ANTHONY

37. 624 W. CENTRAL

38. 341 N. DALE

39. 333 N. DALE

40. 315 N. DALE


The Sterling Club, 310 N. Dale

41. 285 N. DALE / 307 N. DALE

42. 585 FULLER

43. 603 W. CENTRAL

44. 378 CARROLL/598 W. CENTRAL

45. 606 ST. ANTHONY

46. 587 RONDO

47. 573 CARROLL

48. 573 CARROLL

49. 588 RONDO

50. 553 AURORA

51. 465 MACKUBIN


St. Paul (Caloosah) fire fighting unit, organized in 1887 and disbanded in 1960.

52. 457 MACKUBIN

53. 443 MACKUBIN

54. 503 W. CENTRAL

55. 332 ST. ANTHONY

56. 441 ½ RONDO/ 525 RONDO

57. 455 ST. ANTHONY

58. 437 RONDO

59. 394 RONDO

60. 375 ST. ANTHONY

61. 376 RONDO/501 N. ST. ALBANS

62. 377 FARRINGTON

63. 373 and 375 FARRINGTON

64. 264 W. CENTRAL

65. 207 W. CENTRAL

66. 218 RONDO


VFW Thein Starr Post 8854

On September 17, 1956, the Rev. George & Mrs. (Bertha) Davis were forcibly removed from their home at **304 RONDO** in preparation for the eventual construction of I-94. They were the last residents of Rondo Avenue east of Western Avenue.

In 1965, when all that remained of Rondo Avenue was the south side of the Avenue from Mackubin to Lexington Parkway, Rondo Avenue was renamed Concordia Avenue.


Magnetic Drug Store

CITY OF SAINT PAUL, MINNESOTA



1. State Capitol 2. Mechanic Arts High School (1896-1987) 3. Union Depot 4. St. Paul Cathedral 5. Lexington Ball Park (1902 - 1957)

BUSINESSES

Note about the business addresses:
Not everything could be included on this map, therefore, the years listed — (1920, 1930, 1940, 1950 & 1960) — denote ONLY those businesses which can be located at the listed address in the year cited. If a business does not appear on this map, then does not mean it did not exist, merely that it did not exist on any of the listed dates. If one of the decade years is missing for a particular address, it indicates that that address was a private residence, was vacant, or didn't exist for that year.

* denotes exists in 2008.

RONDO AVENUE businesses (by address):

AVENUE businesses (by address):

Cross STREET businesses (by address):

Acknowledgements

Thank you to Marvin Anderson, Matt Kania, Brendan Henahan, Norm "Speed" Rawlings, Gloria Scarnecchia, and Dr. David's Taylor

MAP OF HISTORIC RONDO

WITH HIGHWAY 94 SUPER IMPOSED



ABSTRACTED MAP PATTERN

SIMILAR TO A QUILT BLOCK DESIGN

ABUTMENT WALL

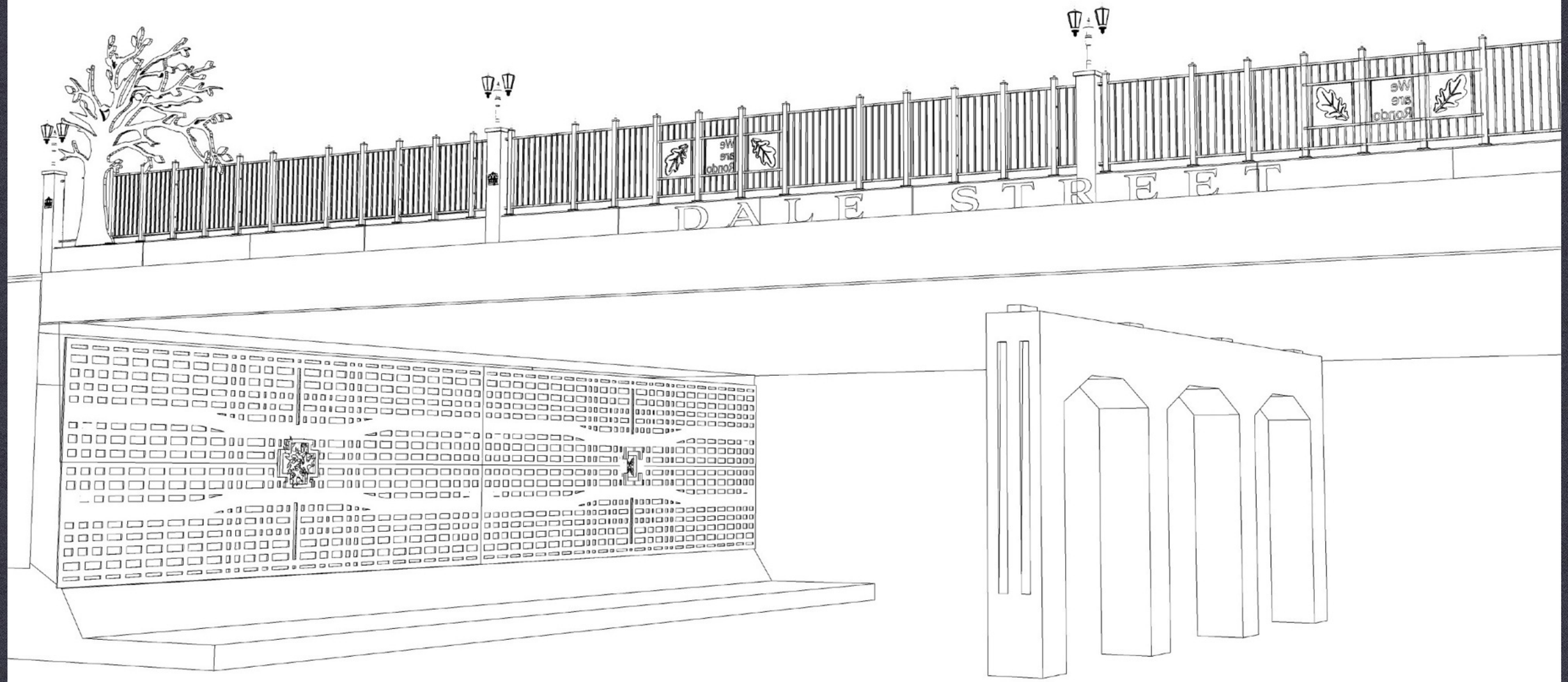

SKETCH OF DALE STREET BRIDGE DESIGN

LOOKING WEST FROM I-94 - GOING WITH TRAFFIC IN WESTBOUND LANE

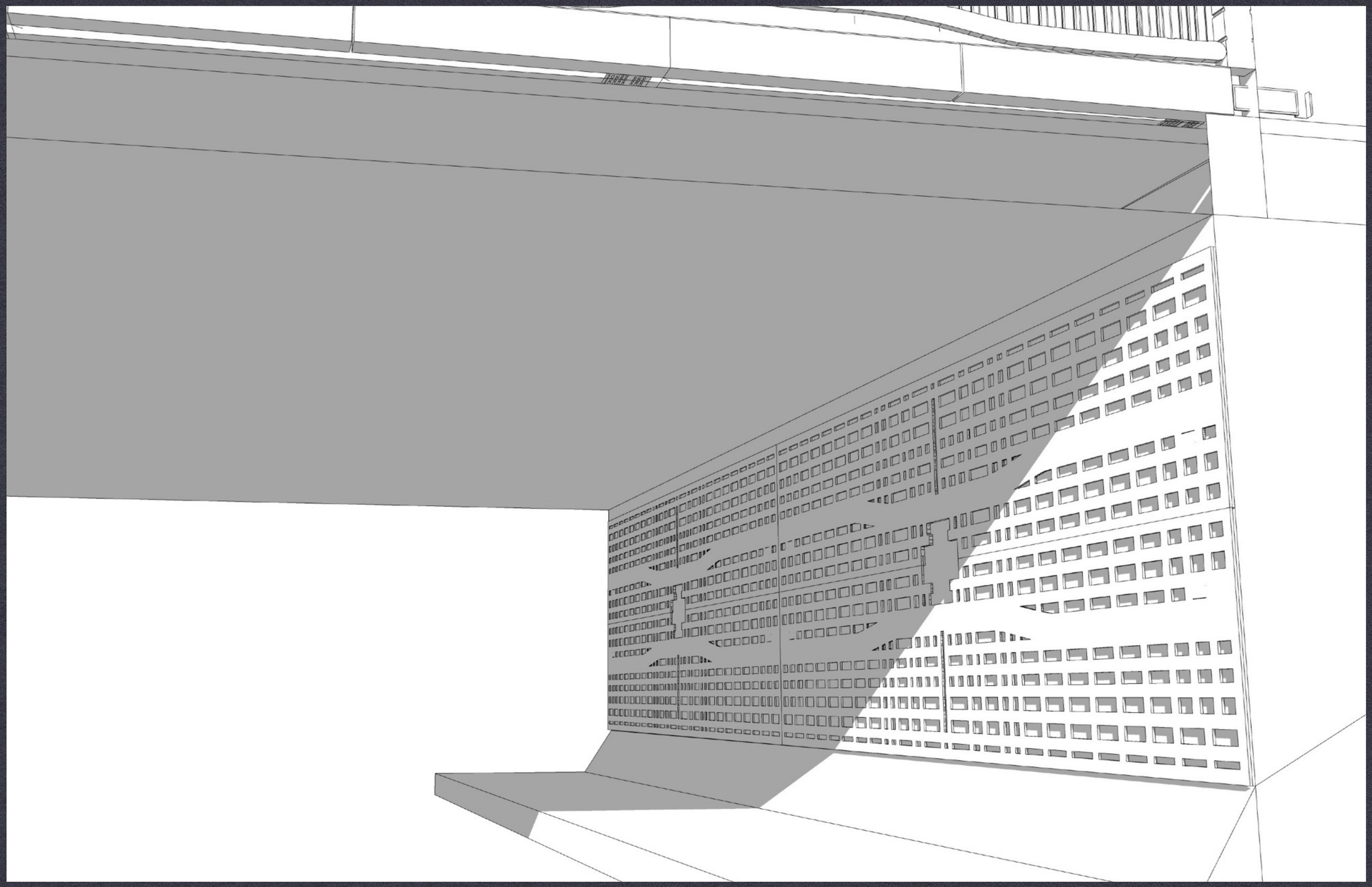

SKETCH OF DALE STREET BRIDGE DESIGN

LOOKING SOUTHWEST

INSPIRATION IMAGE

DEEPLY TEXTURED CONCRETE WALL



INSPIRATION IMAGE

ABUTMENT WALL PATTERN



EXPANSION JOINTS



View of proposed expansion joint cover installed

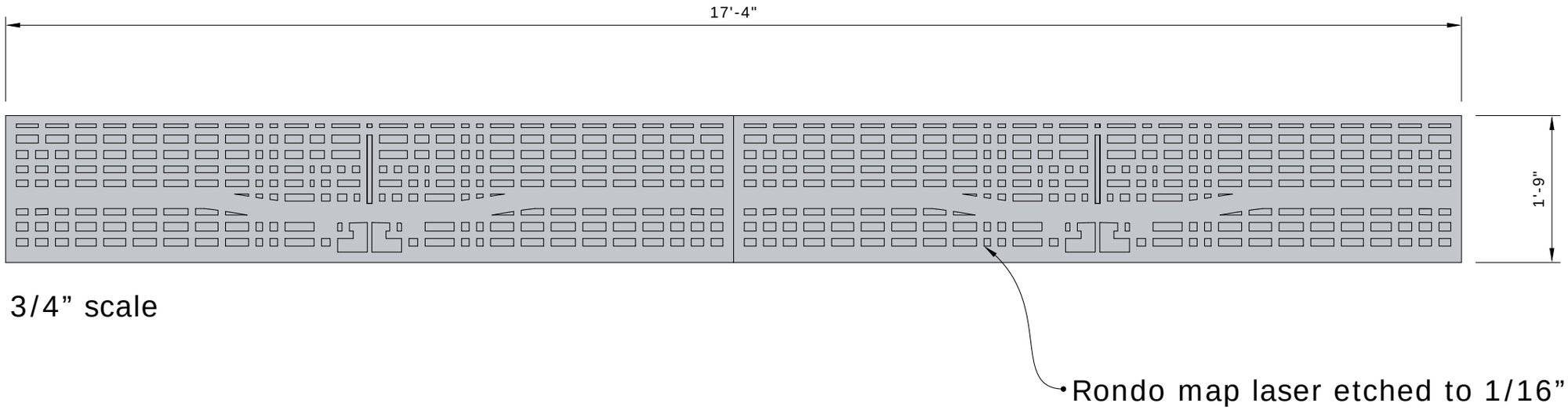

3/4” scale

SKETCH OF DALE STREET BRIDGE DESIGN

LOOKING DOWN ONTO SIDEWALK



SKETCH OF DALE STREET BRIDGE DESIGN

LOOKING NORTH

RAILINGS

SKETCH OF DALE STREET BRIDGE DESIGN

LOOKING EAST



SKETCH OF DALE STREET BRIDGE DESIGN

LOOKING NORTH

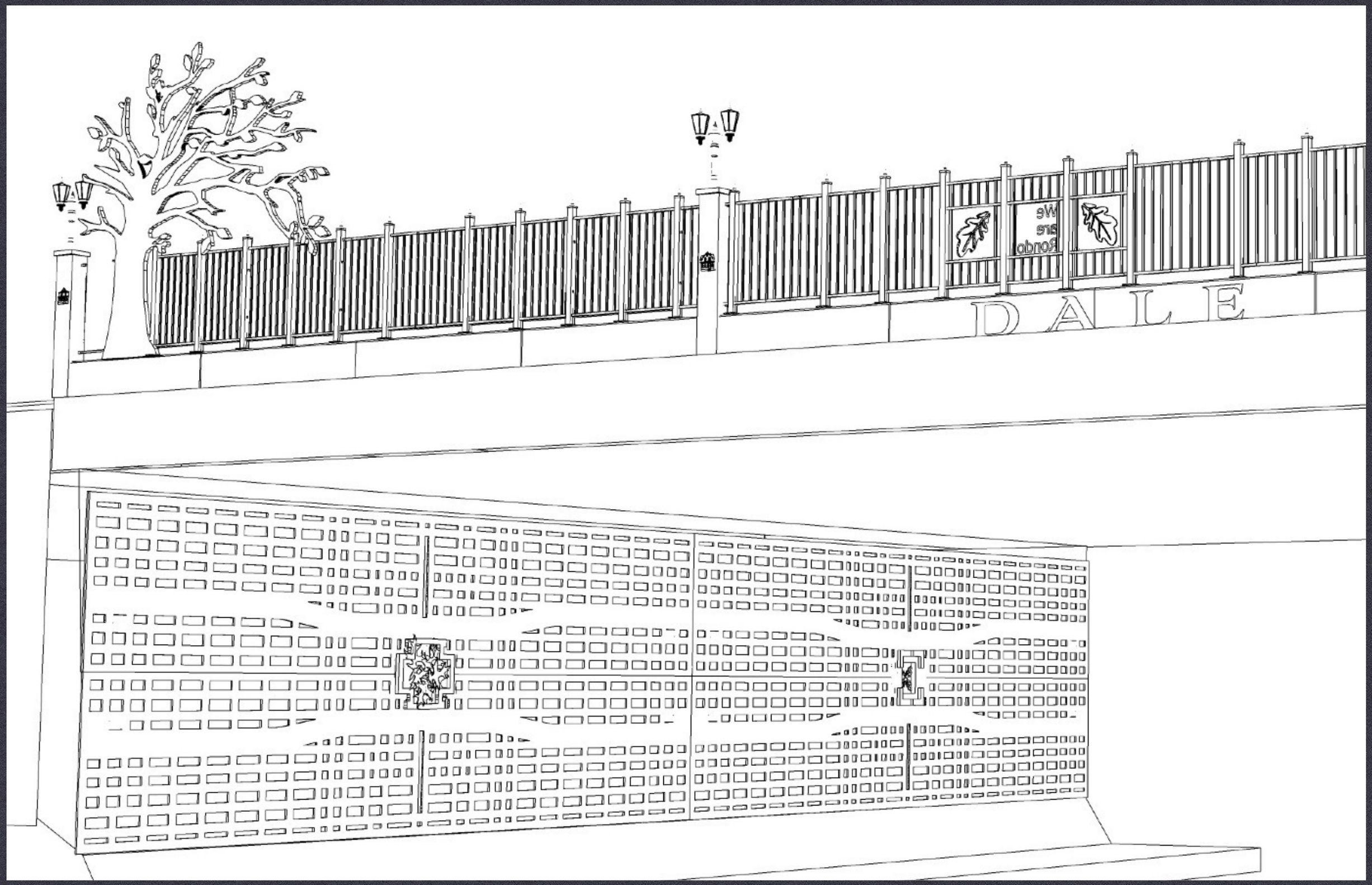

SKETCH OF DALE STREET BRIDGE DESIGN

LOOKING WEST FROM I-94 - GOING WITH TRAFFIC IN WESTBOUND LANE



SKETCH OF DALE STREET BRIDGE DESIGN

LOOKING WEST FROM I-94 - GOING WITH TRAFFIC IN WESTBOUND LANE



SKETCH OF DALE STREET BRIDGE DESIGN

LOOKING SOUTHEAST

INSPIRATION IMAGE

POLYCARBONATE PANELS



LIGHT POST PEDESTALS



SKETCH OF DALE STREET BRIDGE DESIGN

LOOKING SOUTHEAST



SKETCH OF DALE STREET BRIDGE DESIGN

NEIGHBORHOOD HOMES



SKETCH OF DALE STREET BRIDGE DESIGN

LOOKING WEST



SKETCH OF DALE STREET BRIDGE DESIGN

LOOKING WEST



SKETCH OF DALE STREET BRIDGE DESIGN

LOOKING WEST

INSPIRATION IMAGE

DESIGN INSET INTO PLINTH



SIDEWALK ON BRIDGE

SKETCH OF DALE STREET BRIDGE DESIGN

LOOKING DOWN ONTO SIDEWALK

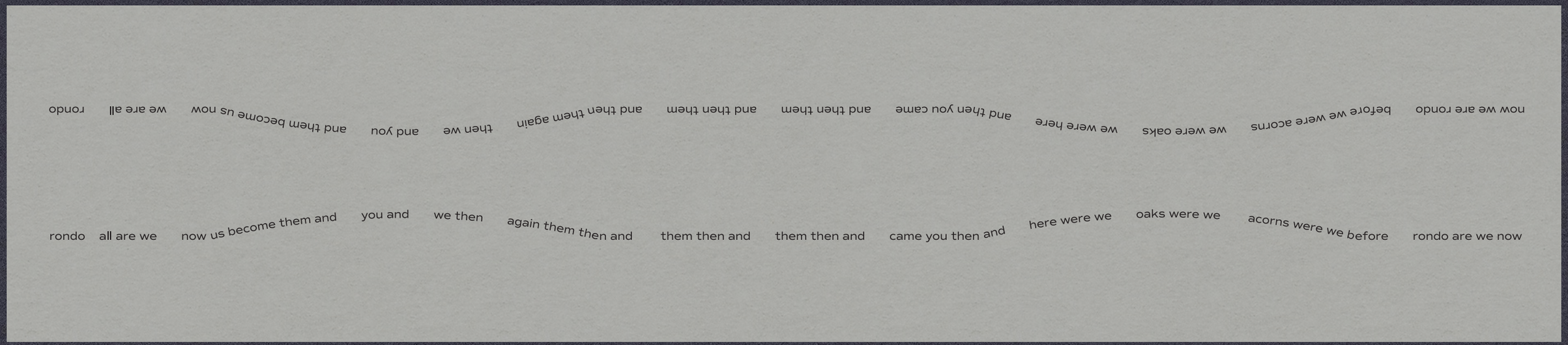

TEXT ON SIDEWALK

now we are rondo
before we were acorns
we were oaks
we were here
and then you came
and then them
and then them
and then them again
then we
and you
and them become us now
we are all
rondo

rondo
all are we
now us become them and
you and
we then
again them then and
them then and
them then and
came you then and
here were we
oaks were we
acorns were we before
rondo are we now

DANCE STEPS
LINDY HOP

LEAVES ON SIDEWALK

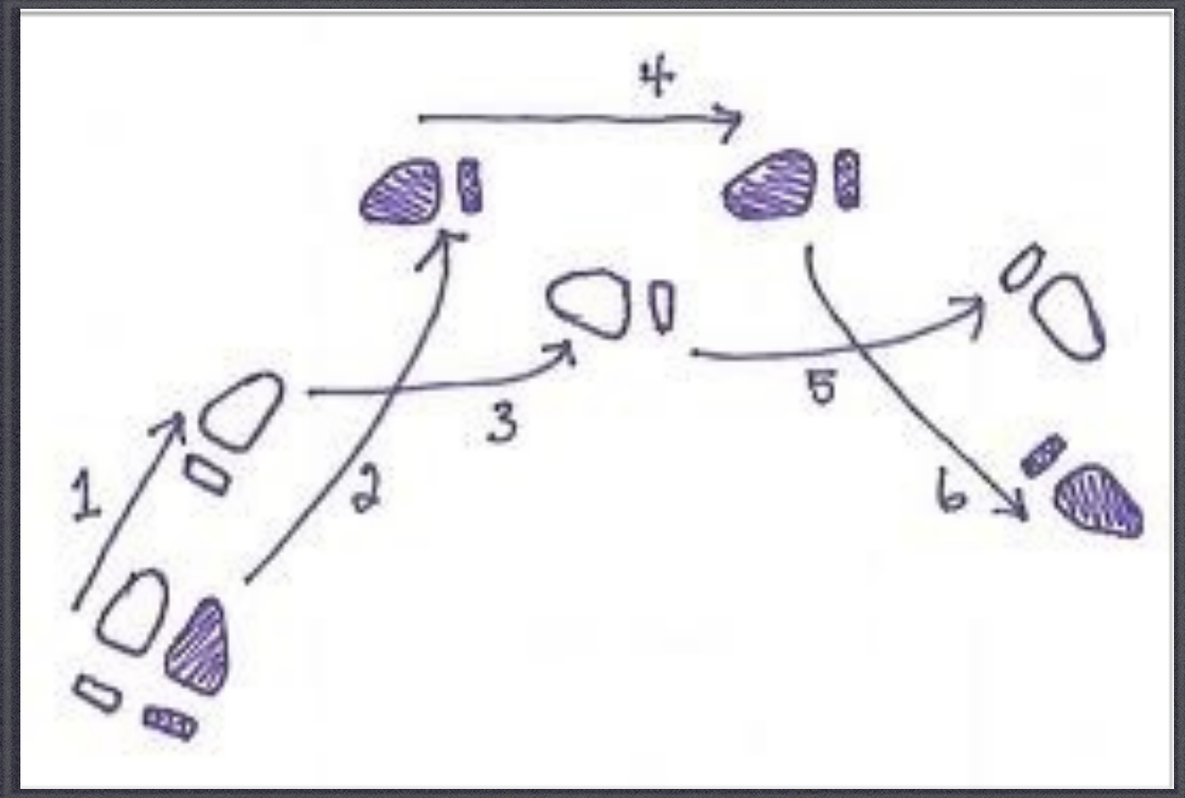





SKETCH OF DALE STREET BRIDGE DESIGN

DANCING LEAVES ON APPROACH PANELS

INSPIRATION IMAGE

LEAVES ON SIDEWALK





SKETCH OF DALE STREET BRIDGE DESIGN

LOOKING NORTH

EXTERIOR PARAPET WALL

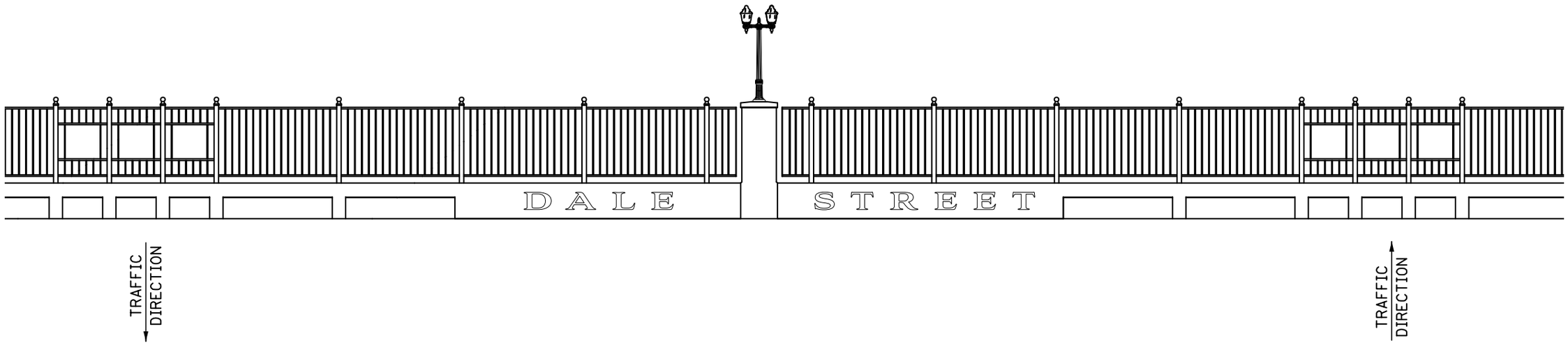

SKETCH OF DALE STREET BRIDGE DESIGN

LOOKING WEST FROM I-94 - GOING WITH TRAFFIC IN WESTBOUND LANE

INSPIRATION IMAGE

NAMING THE BRIDGE ON HIGHWAY SIDE



PARAPET WALL



SKETCH OF DALE STREET BRIDGE DESIGN

LOOKING SOUTHEAST



SKETCH OF DALE STREET BRIDGE DESIGN

LOOKING EAST

TEXT ON PARAPET WALL

DAKOTA, COMMUNITY NAMESAKE, FRENCH CANADIAN, GERMAN, RUSSIAN, IRISH (GAELIC), JEWISH (HEBREW), ENGLISH, SPANISH, SOMALI, HMONG, OROMO, KAREN (BURMESE)

IMNIZHA SKA
I AM RONDEAU
JE SUIS RONDO
ICH BIN RONDO
Я РОНДО
TÁ MÉ RONDO
אני רונדו
I AM RONDO
YO SOY RONDO
ANIGU WAXAAN AHAY RONDO
KUV YOG RONDO
ANI RONDO
ል RONDO AM



SKETCH OF DALE STREET BRIDGE DESIGN

LOOKING NORTH

THANK YOU